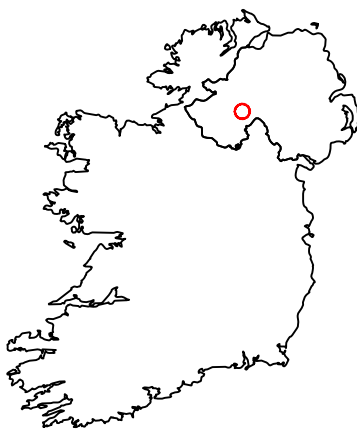
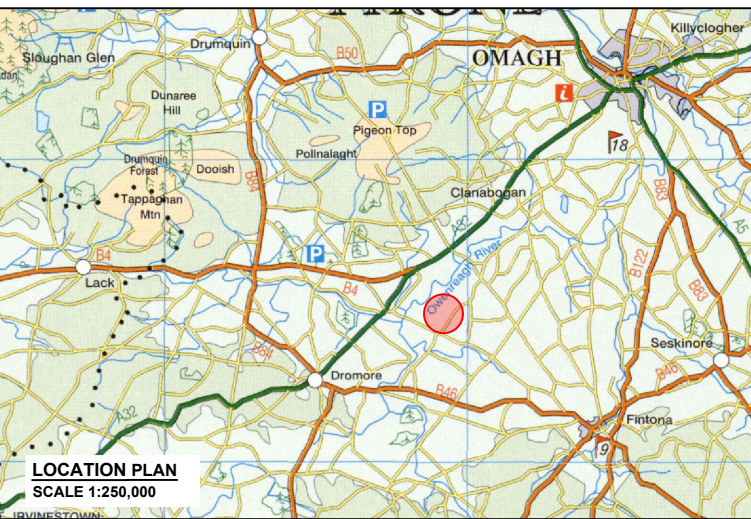


KEY:

- LANDLORD'S PROPERTY
(INSIDE EDGE OF LINE DENOTES BOUNDARY)
- DEVELOPMENT BOUNDARY (OUTSIDE EDGE
OF LINE DENOTES BOUNDARY)

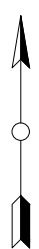


SITE LOCATION - NOT TO SCALE



LOCATION PLAN

SCALE 1:250,000



4	BM	BY APPD	PH	2024-12-20	UPDATED LANDLORD'S PROPERTY
3	BM	BY APPD	PH	2024-12-20	UPDATED LANDLORD'S PROPERTY
2	BM	BY APPD	PH	2024-12-17	UPDATED BOUNDARY AND CHANGED SHEET SIZE
1	BM	BY APPD	PH	2024-07-28	FIRST ISSUE
ISSUE		DRAWN	CHKD	APPD	DATE
PURPOSE		REVISION NOTES			
PLANNING		TM65 IRISH GRID			
SCALE		1:2,500	@ A1	DATUM	
LAYOUT DWG		N/A	T-LAYOUT NO.		N/A

PROJECT TITLE
SHANERAGH

DRAWING TITLE
LOCATION PLAN

RES DRAWING NUMBER
05577-RES-MAP-DR-XX-001

REV
4

THIS DRAWING IS THE PROPERTY OF RENEWABLE ENERGY SYSTEMS LIMITED AND NO REPRODUCTION MAY BE MADE IN WHOLE OR IN PART WITHOUT PERMISSION



BEAUFORT COURT,
EGG FARM LANE,
KINGS LANGLEY,
HERTS WD4 8LR, UK
TEL: +44 (0) 1923 295200
WWW.RES-GROUP.COM